



Republic of the Philippines  
Department of Transportation  
**LAND TRANSPORTATION FRANCHISING & REGULATORY BOARD**  
East Avenue, Quezon City

---

**MEMORANDUM CIRCULAR**  
**NO. 2022- 029**

---

**SUBJECT : ADDITIONAL MODIFIED ROUTES ALLOWED FOR THE OPERATION OF TRADITIONAL PUJ VEHICLES DURING THE PERIOD OF COMMUNITY QUARANTINE IN METRO MANILA**

---

**WHEREAS**, pursuant to the guidelines of the Department of Transportation (DOTr) for a calibrated and gradual opening of public transportation in Metro Manila and those in nearby provinces, the Board has since then made the necessary monitoring on the daily operations of the initial routes allowed to operate;

**WHEREAS**, under Item II. b. of MC 2020-026, the Board may issue additional routes to resume operations based on passenger demand;

**WHEREAS**, based on the monitoring and coordination with local government units in Metro Manila, there is a continuous need to open additional routes for traditional PUJs to serve passenger demand;

**WHEREAS**, based on the guidance of IATF-NTF and DOTr, there is a need to increase the number of Public Utility Vehicles to service passengers travelling within Metro Manila and entering Metro Manila as part of the Government's effort to revive the country's economy;

**WHEREAS**, the PUVMP National Project Management Office together with the NCR Regional Project Management Office conducted a validation survey to check alignment of the proposed modified routes;

**NOW THEREFORE**, for and in consideration of the foregoing, the Board hereby allows the **additional routes (attached as ANNEX "A") for traditional PUJs** to operate within Metro Manila and entering Metro Manila starting **04 MARCH 2022** or as may be allowed by the Inter-Agency Task Force on Emerging Infectious Diseases (IATF-EIF).

This Circular shall cover grantees of valid and existing Certificate of Public Convenience (CPC) for Public Utility Jeeps (PUJ) or that Application for Extension of Validity of CPC has been filed for expired CPCs operating in the National Capital Region.

While the PUJs will be plying modified routes as indicated in Annex "A", **NO SPECIAL PERMIT** is necessary prior to their operation. In lieu of the Special Permit, the corresponding **QR CODE** shall be issued to the operator prior to operation. Said QR Code shall be downloaded at [www.ltfrb.gov.ph](http://www.ltfrb.gov.ph) and which must be printed by the operator (size: 8.5"x 11" short bond paper) and displayed conspicuously by the operator in the front windshield of authorized unit (without affecting view of the driver). **Only those operators with routes included in the list specified under Annex "A" shall be allowed to operate provided their corresponding QR Code is downloaded and properly displayed and properly displayed in the unit.**

Those PUJs found to operate in routes not included in Annex "A" herein will be apprehended accordingly. Further, for PUJs operating under routes listed in Annex "A", preference shall be given to those who have consolidated or have filed their Petition for Consolidation

Applicant/operator shall abide by the results of the Route Rationalization Study or LPTRP of the PUVMP once completed.

The provisions in Memorandum Circular 2020-026 dated 30 June 2020 shall be applicable herein.

Failure to comply with any of the conditions set forth herein may warrant the imposition of fines and/or cancellation or suspension of the Certificate of Public Convenience or Provisional Authority of the concerned operator as the Board may determine in accordance with the Joint Administrative Circular (JAO) No. 2014-001, existing policies of the Board and other relevant issues.

All issuances inconsistent herewith are hereby superseded and amended accordingly.

This Memorandum Circular shall take effect immediately following its publication in a at least one (1) newspaper of general circulation. Let three (3) copies hereof be filed with the UP Law Center – Office of National Administrative Registrar (ONAR).

SO ORDERED.

**APPROVED AND ADOPTED THROUGH TELECONFERENCE** by the undersigned Chairman and Board Member, this 02 MAR 2022 2022 at **Quezon City, Philippines.**


  
**ATTY. MARTIN B. DELORA III, REB REA EnP**  
Chairman



  
**P/COL. JOEL C. PERNITO (RET.)**  
Board Member

  
**ENGR. SHERWIN M. BEGYAN, LLB, REB**  
Board Member

Attested by:


  
**MARIA KRISTINA E. CASSION, MBA, CESE**  
Executive Director

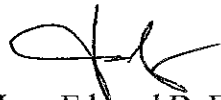
### ANNEX A

Route Number	Existing Route Name	Length	NAI	Modified Route
T3212	Cash&Carry (Brgy. Palanan) - SM Mall of Asia	8.9	40	<b>Cash&amp;Carry (Brgy. Palanan) - PITx</b> Route Structure: PITX - Diosdado Macapagal Blvd - Aseana Ave - J.W. Diokno Blvd - MOA Globe - J.W. Diokno Blvd - Seaside Blvd - Diosdado Macapagal Blvd - Buendia Ave - Edison - Finlandia - Batangas - Filmore St - Cash & Carry
T193	Lagro - Rizal Ave. via A. Bonifacio	24.7	63	<b>Lagro - Rizal Ave. via A. Bonifacio</b> Route Structure: Lagro - Belfast - Regalado Hway - Commonwealth Ave - Fairlane - Omega Ave - Regalado Ave - Republic Ave - Don Julio Gregorio - Old Saryo Rd - Mindanao Ave - Tandang Sora - Quirino Hwy - Metro Manila Skyway - A. Bonifacio - Mayon St - Dapitan St - Blumentritt Rd - Aurora Blvd - Tecson St - Leonor Rivera St - Blumentritt Rd - Cavite St
T449	Baclaran (Paranaque) - SM Mall of Asia	11.2	41	<b>Baclaran (Paranaque) - PITx</b> Route Structure: Redemptorist Rd - Taft Ave Ext - Taft Ave - Sen Gil J. Puyat Ave - J.W. Diokno Blvd - Globe Rotunda - J.W. Diokno Blvd - Aseana Ave - Diosdado Macapagal Blvd - PITX
T450	Roxas Blvd (McDonald) - SM Mall of Asia	11.3	49	<b>Roxas Blvd. (McDonald's) - PITX via Taft Ave.</b> Route Structure: Service Rd - Cuneta Ave - Taft Ave Ext - Taft Ave - Sen Gil J. Puyat Ave - J.W. Diokno Blvd - Globe Rotunda - J.W. Diokno Blvd - Aseana Ave - Diosdado Macapagal Blvd - PITX
T3213	PICC - University Parkway (Fort Bonifacio) / PICC Pasay - Gil Puyat Ave. Ft. Bon Kalayaan	14.8	20	<b>PICC Pasay - Market Market via Chino Roces Ave.</b> Route Structure: PICC - Buendia Ave - Chino Roces Ave - Antonio Arnaiz Ave - Estacion St - Don Bosco - Chino Roces Ave - Chino Roces Ave Ext - Lawton Ave - McKinley Pkwy - Market Market
T3214	Cubao - Divisoria via Sta. Mesa, Aurora	12.6	458	<b>Cubao - Divisoria via N. Domingo, P. Tuazon</b> Route Structure: Yale - Columbia - 15th Ave - P. Tuazon Blvd - C. Benitez St - Col. Bonny Serrano Ave - Granada - N. Domingo St - San Juan Bridge - Old Sta. Mesa St - Santa Mesa Blvd - Magsaysay Blvd - Recto Ave - Divisoria
T3215	Gil Puyat (LRT Station) - SM Mall of Asia / LRT Buendia Station - SM MOA v. Macapagal	8.4	35	<b>Gil Puyat (LRT Station) - PITx</b> Route Structure: Sen Gil Puyat Ave - J.W. Diokno Blvd - MOA Globe Rotunda - J.W. Diokno Blvd - Aseana Ave - Diosdado Macapagal Blvd - PITX
T3216	Monumento - Munoz via Balintawak	8.0	32	<b>Monumento - Munoz via Roosevelt Ave.</b> Route Structure: L. Bustamante - Rizal Ave Ext - 5th Ave - Sgt. Rivera St - Gregorio Araneta Ave - Del Monte Ave - Roosevelt Ave - Dangay
T452	Alabang - Pasay Rtda via SSH	15.2	776	<b>Alabang - Nichols via W. Service Road</b>

				Route Structure: South Station Transport Terminal - Alabang-Zapote Rd - Bridgeway Ave - N Bridgeway - Orient Ln - West Service Rd - Nichols Jeepney Terminal
T3217	CCP Complex - Taft via Vito Cruz	1.7	43	<b>CCP Complex - Taft via Vito Cruz</b> Route Structure: CCP Complex - Magdalena Jandaloni St - Vicente Sotto St - Bukaneg St - Ocampo St - Taft Ave
T3218	Divisoria - Murphy via Legarda, Aurora	10.3	58	<b>Divisoria - Murphy via E. Rodriguez</b> Route Structure: Padre Algue St - Abad Santos Ave - Tayuman St - Lacson Ave - Espana Blvd - D. Tuazon - E. Rodriguez St - Aurora Blvd
T3219	Libertad - Monumento via Taft Ave / Monumento - Libertad via Taft	16.5	35	<b>Libertad - Monumento via Taft Ave.</b> Route Structure: F.B. Harrison St - A. Mabini St - Kalaw Ave - Ma. Orosa St - Padre Burgos Ave - Taft Ave - Quezon Br - Quezon Blvd - Alfonso Mendoza St - Laong Laan Rd - Dimasalang Rd - Aurora Blvd - Blumentritt Rd - A. Bonifacio Ave - 5th Ave - 5th St - 10th Ave - Rizal Ave Ext
T3220	MCU - Libertad via Taft Ave / Libertad - MCU via Taft Ave.	15.8	52	<b>MCU - Libertad via Taft Ave.</b> Route Structure: Rizal Ave Ext - 10th Ave - 5th St - 5th Ave - A. Bonifacio Ave - Blumentritt Rd - Aurora Blvd - Dimasalang Rd - Laong Laan Rd - Alfonso Mendoza St - Quezon Blvd - Quezon Br - Taft Ave - Padre Burgos Ave - Ma. Orosa St - Kalaw Ave - A. Mabini St - F.B. Harrison St
T453	Pasay Rtda - Signal Village / Pasay - FTI v Signal Village	10.5	88	<b>FTI - PITX</b> Route Structure: PITX - Diosdado Macapagal Blvd - Seaside Dr - NAIA Rd - Domestic Rd - Andrews Ave - Sales Rd - Lawton Ave - E. Service Rd - ARCA Blvd
T3221	Arroceros - Project 6 via West Ave.	10.6	11	<b>Arroceros - Project 7 via Espana</b> Cecilia Munoz - Taft Avenue - Quezon Bridge - Quezon Boulevard - Lerma st - Espana - Quezon Avenue - Roosevelt - Project - Dangay
<b>TOTAL</b>		<b>15</b>	<b>1,801</b>	

We hereby certify that the above routes have undergone evaluation based on the guidelines set by the DOTr on hierarchy of modes and rationalization of routes in relation to the PUV Modernization Program.

  
 Mr. Diosdado B. Santiago Jr.  
 OIC Chief  
 Franchise Planning and Monitoring Division

  
 Engr. Ivan Edward D. Francisco  
 Supervising Development Cooperative Specialist  
 PUVMP PMO