




Republic of the Philippines  
Department of Transportation

**LAND TRANSPORTATION FRANCHISING & REGULATORY BOARD**  
East Avenue, Quezon City



**MEMORANDUM CIRCULAR**

**NO. 2022 - 045**

**SUBJECT : ADDITIONAL MODIFIED ROUTES ALLOWED FOR THE OPERATION OF PUBLIC UTILITY JEEPNEY (PUJ) DURING THE PERIOD OF COMMUNITY QUARANTINE IN METRO MANILA AND ENTERING METRO MANILA**

**WHEREAS**, President Rodrigo Roa Duterte signed Proclamation No. 922 entitled “*Declaring a State of Public Health Emergency Throughout the Philippines*” on 08 March 2020 in view of the reported COVID-19 cases in the country;

**WHEREAS**, pursuant to the guidelines of the Department of Transportation (DOTr) for a calibrated and gradual opening of public transportation in Metro Manila and those in nearby provinces, the Board has since then made the necessary monitoring on the daily operations of the initial routes allowed to operate;

**WHEREAS**, under Item II.b. of Memorandum Circular No. 2020-026, the Board may issue additional routes to resume operations based on passenger demand;

**WHEREAS**, based on the monitoring and coordination with local government units in Metro Manila, there is a continuous need to open additional routes for **Public Utility Jeeps (PUJs)** to serve passenger demand;

**WHEREAS**, based on the monitoring on the ground by the Franchise Planning and Monitoring Division of the LTFRB, and in coordination with Metro Manila Development Authority (MMDA), there is a need to open additional routes for **PUJs** to serve passenger demand along Commonwealth Ave. since the easing of quarantine restrictions in the National Capital Region;

**WHEREAS**, only Public Utility Bus (**PUB**) Routes 5: Quezon Ave. – Angat and 7: Quezon Ave. – Montalban are currently serving the demand of the passengers along Commonwealth Ave.;

**NOW THEREFORE**, for and in consideration of the foregoing, the Board hereby **ALLOWS** the additional routes along Commonwealth Ave. (attached as ANNEX “A”) for **PUJs** to operate within Metro Manila and entering Metro Manila starting April 06, 2022 or as may be allowed by the Inter-Agency Task Force on Emerging Infectious Diseases (IATF-EIF).

This Circular shall cover **PUJ** grantees with valid and existing Certificates of Public Convenience (CPC) and for expired CPCs, with Applications for Extension of Validity of CPC that have been filed, operating in the National Capital Region, and those entering Metro Manila.

While the **PUJs** will be plying modified routes as indicated in Annex “A”, **NO SPECIAL PERMIT is necessary prior to their operation**. In lieu of the Special Permit, the corresponding **QR CODE** shall be issued to the operator prior to operation. Said QR Code shall be downloaded at [www.ltfrb.gov.ph](http://www.ltfrb.gov.ph) and which must be printed by the operator (size : 8.5”x 11” short bond paper) and displayed conspicuously by the operator in the front windshield of authorized unit (without affecting view of the driver). **Only those operators with routes included in the list specified**

**under Annex "A" shall be allowed to operate, provided their corresponding QR Code is downloaded and properly displayed in the unit.**

Those PUJs found to operate in routes not included in Annex "A" herein will be apprehended accordingly. Further, for PUJs operating under routes listed in Annex "A", preference shall be given to those who have consolidated or have filed their Petition for Consolidation.

Applicant/operator shall abide by the results of the Route Rationalization Study or LPTRP of the PUVMP once completed.

The provisions in Memorandum Circular 2020-026 dated 30 June 2020 shall be applicable herein.

Failure to comply with any of the conditions set forth herein may warrant the imposition of fines and/or cancellation or suspension of the Certificate of Public Convenience or Provisional Authority of the concerned operator as the Board may determine in accordance with the Joint Administrative Circular (JAO) No. 2014-001, existing policies of the Board and other relevant issues.

All issuances inconsistent herewith are hereby superseded and amended accordingly.

This Memorandum Circular shall take effect immediately following its publication in at least one (1) newspaper of general circulation. Let three (3) copies hereof be filed with the UP Law Center – Office of National Administrative Registrar (ONAR).

**SO ORDERED.**

**APPROVED AND ADOPTED THROUGH TELECONFERENCE** by the undersigned Chairman and Board Member, this 9 th day of April, 2022 at **Quezon City, Philippines.**

  
**ATTY. MARTIN B. DELGRA III**  
Chairman



**ONLEAVE**

**P/COL. JOEL C. PERNITO (RET.)**  
Board Member

  
**ENGR. SHERWIN M. S. BEGYAN**  
Board Member



Attested by:

  
**MARIA KRISTINA E. CASSION**  
Executive Director

**ANNEX A**

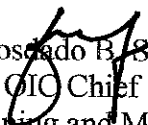
| Route Number | Existing Route Name   | Length | NAU | Modified Route   |
|--------------|---|--------|-----|--|
| T2114        | Almar Subdivision - Gotesco Commercial Complex via Regalado | 8.15   | 12  | <b>Almar Subdivision - Doña Carmen via Commonwealth</b><br>Endpoint at Doña Carmen   |
| T2115        | Arroceros - Fairview Market via Commonwealth Ave.           | 12.6   | 4   | <b>Arroceros - QMC via España, East Avenue</b><br>Southbound:<br>QMC - East Avenue - Timog Avenue - Quezon Avenue - España - Arroceros |
|              | Arroceros - Fairview Market                                 |        | 17  | Northbound:<br>Arroceros - España - Quezon Avenue - Timog Avenue - East Avenue - QMC   |
| T2116        | Brgy. Bagong Silangan - Ever Gotesco Commonwealth           | 3.97   | 50  | <b>Brgy. Bagong Silangan - Doña Carmen via Commonwealth</b><br>Endpoint at Doña Carmen   |
|              | Brgy. Bagong Silangan - Ever Gotesco (Commonwealth)         |        | 4   |  |
|              | Brgy Bagong Silangan - Ever Gotesco Commonwealth Ave.       |        | 1   |  |
| T2117        | Evergreen Subd. - Gotesco Terminal Complex QC               | 10.77  | 6   | <b>Evergreen - Doña Carmen via Commonwealth</b><br>Endpoint at Doña Carmen   |
| T2118        | Fairview - Cubao (New York)                                 | 10.72  | 33  | <b>Fairview - Philcoa, QMC via Commonwealth</b><br>Turnaround at Quezon Memorial Circle  |
|              | Fairview - New York   |        | 103 |  |
|              | Fairview - Cubao (New York) Fairview (Dahlia)               |        | 1   |  |
|              | Fairview (Dahlia) Cubao (New York)                          |        | 2   |  |
| T2119        | Fairview (Wet Market) - Pier South via Quezon Ave.          | 14.55  | 14  | <b>QMC - Pier South via España</b><br>Turnaround at Quezon Memorial Circle   |
|              | Pier - Fairview Market via Pier South                       |        | 1   |  |
|              | Pier South - Fairview                                       |        | 18  |  |


|       |  |       |     |   |
|-------|--|-------|-----|---|
|       | Market via Commonwealth Ave.                                   |       |     |   |
| T2120 | Fairview (Wet Market) - TM Kalaw via Quezon Ave.               | 13.9  | 33  | <b>QMC - TM Kalaw via East Avenue, España</b><br><br>Southbound:<br>QMC - East Avenue - Timog Avenue - Quezon Avenue - España - TM Kalaw<br><br>Northbound:<br>TM Kalaw - España - Quezon Avenue - Timog Avenue - East Avenue - QMC |
|       | TM Kalaw - Fairview Market via Commonwealth Ave.               |       | 29  |   |
|       | TM Kalaw - Balara via Katipunan                                |       | 18  |   |
|       | TM Kalaw - Fairview Dahlia via Regalado, Commonwealth          |       | 67  |   |
| T2121 | Lagro - Cubao via Kalayaan                                     | 18    | 31  | <b>Lagro - Philcoa, QMC via Commonwealth</b><br><br>Turnaround at Quezon Memorial Circle  |
|       | Cubao - Lagro via Kalayaan                                     |       | 442 |   |
|       | Cubao - Kalayaan/Lagro   |       | 11  |   |
|       | Lagro - Panay Avenue via Quezon Avenue                         |       | 189 |   |
|       | Lagro - Queen's (EDSA)   |       | 15  |   |
|       | Lagro - Welcome Rotonda  |       | 86  |   |
|       | Lagro - Panay Ave. Extended to Welcome Rotonda                 |       | 84  |   |
| T2123 | Quirino Highway/Zabarte - Panay Ave. via Regalado, Quezon Ave. | 18.54 | 310 | <b>Zabarte - QMC via Commonwealth</b><br><br>Turnaround at Quezon Memorial Circle   |
|       | Quirino Highway/Zabarte - Panay Ave. via Regalado              |       | 21  |   |
|       | Quirino Highway/Zabarte - Panay Ave.                           |       | 7   |   |
|       | Quirino Highway/Zabarte - Panay Ave. via QC                    |       | 24  |   |
|       | Almar - Panay Ave. via Quirino Highway,                        |       | 5   |   |

|       |   |       |     |  |
|-------|---|-------|-----|--|
|       | Quirino Hiway - Zabarte via Regalado, Quezon Ave.         |       | 22  |  |
| T3225 | Arroceros - Balara via Katipunan                          | 11.8  | 12  | <b>Arroceros - QMC</b><br>Turnaround at Quezon Memorial Circle                       |
| T2129 | Litex - Sgt. Esgucrra via IBP Road                        | 11.1  | 24  | <b>Litex - QMC</b><br>Turnaround at Quezon Memorial Circle                           |
| T2130 | Marikina City - SM Fairview                               |       | 9   | <b>Marikina - Litex</b><br>Endpoint at Litex   |
|       | SM Fairview - Marikina                                    |       | 6   |  |
|       | Marikina City - SM Fairview, Santolan LRT                 |       | 6   |  |
| T2124 | Francisco Homes (SJDM) - Cubao (Araneta Center)           | 33.01 | 226 | <b>Muzon - Philcoa, QMC via Commonwealth</b><br>Turnaround at Quezon Memorial Circle |
|       | Francisco Homes - Aurora Blvd./Illinois                   |       | 1   |  |
|       | Francisco Homes - Philcoa, Quirino Highway                |       | 6   |  |
| T2125 | Mali, San Mateo, Rizal - Philcoa via Constitutional Hills | 8.73  | 7   | <b>Mali, San Mateo - Litex</b><br>Endpoint at Litex                                  |
| T2126 | Marcos Ave. - Montalban via Litex                         | 9.56  | 10  | <b>Montalban - Litex</b><br>Endpoint at Litex  |
|       | Marcos Ave. - Montalban via Marcos Ave.                   |       | 55  |  |
|       | Marcos Ave. (Commonwealth Ave.) - Montalban               |       | 6   |  |
| T2127 | Brgy. San Rafael (Rodriguez) - QC Hall via Maly           | 11.72 | 36  | <b>San Rafael (Rodriguez) - Litex</b><br>Endpoint at Litex                           |
|       | Brgy. San Rafael (Rodriguez) - QMC via Brgy. Maly         |       | 9   |  |
|       | San Rafael (Rizal) - Quezon City Hall                     |       | 42  |  |

|              |  |      |              |   |
|--------------|--|------|--------------|---|
|              | Quezon City Hall - San Rafael (Rodriguez) via Mali |      | 11           |   |
|              | San Rafael - Philcoa via Constitutional, QC Hall   |      | 4            |   |
| T2128        | Rodriguez - Quezon City Hall via Mali              | 9.56 | 2            | <b>Rodriguez - Litex</b><br>Endpoint at Litex |
| <b>TOTAL</b> | <b>50</b>  |      | <b>2,192</b> |   |

We hereby certify that the above routes have undergone evaluation based on the guidelines set by the DOTr on hierarchy of modes and rationalization of routes in relation to the PUV Modernization Program.

  
 Mr. Diosdado B. Santiago Jr.  
 OIC Chief  
 Franchise Planning and Monitoring Division

  
 Engr. Ivan Edward D. Francisco  
 Supervising Cooperative Development Specialist  
 PUVMP PMO